










# Legend

-  Ballivor WF Turbine
-  Proposed Met Masts
-  Proposed Internal Wind Farm Road
-  Proposed Amenity Pathway
-  Proposed Additional Amenity Links
-  Proposed Amenity Car Parks
-  Proposed Substation Location
-  Boundary
-  Ballivor Works

**Bord na Móna**

## Ballivor Wind Farm Infrastructure Map

DWG No.	Scale:	Drawn by:	Date:
<b>BNM-PG-01-21</b>	<b>1:32,000</b>	<b>RM</b>	<b>23/08/2021</b>



Ordnance Survey Ireland Permit No. EN 0035621  
© Ordnance Survey Ireland Government of Ireland.